



Faculty of Arts and Humanities (HUM)	Building Name	Grid Ref.	Building No.
Art, Media and American Studies (AMA)	Arts	L26	3
	SCVA	I17	7
History (HIS)	Arts	K25	3
Interdisciplinary Institute for the Humanities	Arts	L26	3
Literature, Drama, Creative Writing (LDC)	Arts	K25	3
	Drama Studio	K28	24
Politics, Philosophy, Languages and Communication Studies (PPL)	Arts	K25	3

Faculty of Medicine and Health Sciences (FMH)	Building Name	Grid Ref.	Building No.
Norwich Medical School (MED)	Medical Building	K17	43
	Bob Champion Research and Education Building (BCRE)	G-3	214
School of Health Sciences (HSC)	Edith Cavell Queens Building	G2 J19	209 10

Faculty of Science (SCI)	Building Name	Grid Ref.	Building No.
Biological Sciences (BIO)	Biology	I19	6
Chemistry (CHE)	Chemistry	K24	4
Computing Sciences (CMP)	Sciences	J21	5
Environmental Sciences (ENV)	Hubert Lamb	K23	8
Environmental Sciences (ENV)	Sciences	J22	5
Mathematics (MTH)	Sciences	J21	5
Pharmacy (PHA)	Chemistry	K24	4

Faculty of Social Sciences (SSF)	Building Name	Grid Ref.	Building No.
Economics (ECO)	Registry	L26	2
Education and Lifelong Learning (EDU)	Lawrence Stenhouse	K21	9
International Development (DEV)	Arts	K25	3
Law (LAW)	Earlham Hall	Q20	40
Norwich Business School (NBS)	Thomas Paine Study Centre	K19	52
Psychology (PSY)	Lawrence Stenhouse	K21	9
Social Work (SWK)	Elizabeth Fry	K18	11


Parking	Grid Ref.	Building No.
Main Visitors Car Park (pay on foot)	N29	P1
West Car Park (permit holders only weekday daytime)	L17	P2
West Car Park (permit holders only weekday daytime)	L19	P3
Waveney Road (UEA visitor permit holders only)	L31	P4
Central Visitors Car Park (pay and display)	K18	P5
Sportspark Car Park (Sportspark users only)	Q25	P6
Sainsbury Centre Car Park (gallery visitors only)	I19	P7
Sainsbury Centre Car Park (gallery visitors only)	J15	P7A
Blackdale Annexe Car Park (scratch cards, permit holders only)	P31	P8
Edith Cavell Building Car Park (UEA permit holders only)	E3	P9
Sports Pavilion Car Park (pay and display and permit holders)	J3	P10
Enterprise and Earlham Park Visitors Parking (Visitors to Earlham Park only)	R23	P11A
Enterprise Centre (permit holders only)	R24	P11B
Village Car Park (scratch cards, permit holders only)	U22	P12
Bob Champion Research and Education Building (permit holders)	G-3	P13
Park and Stride, Triangle Site (authorised users only)	N5	P14
Suffolk Road (pay and display)	I26	P15
Suffolk Road (permit holders only)	I25	P16


Student Learning and Teaching (LTS) Hubs	Grid Ref.	Building No.
<b>My School is:</b>		
<b>My Course is:</b>		
<b>Your Hub location is:</b>		
AMA, DEV, ECO, HIS, HUM, LAW, LDC, PPL	Undergraduate and Postgraduate Taught courses	Arts building  K25 3
BIO, CHE, CMP, ENV, MED, MTH, NBS, PHA, SCI	Undergraduate and Postgraduate Taught courses	Elizabeth Fry building  K18 11
EDU, HSC, SWK, PSY	Undergraduate and Postgraduate Taught courses and placements	Zuckerman building  K22 44

Postgraduate Research Service (PGR)	Grid Ref.	Building No.
Postgraduate Research Office	K18	11
NBI Graduate School Office	J-2	*

















\* This office is in the Earlham Institute, in the building in grid square J-2 of the inset map.





Learning and Teaching Facilities	Grid Ref.	Building No.
Congregation Hall	L28	23
Julian Study Centre	K16	57
Lecture Theatres 1-4	J25	13
Enterprise Centre	P24	58
Thomas Paine Study Centre and Lecture Theatre	K19	52

General Services	Grid Ref.	Building No.
Accommodation Office 	J30	103
Adapt Group in The Enterprise Centre	Q24	58
Admissions, Recruitment and Marketing	K21	9
Careers Central Plus	J27	22
Careers Central	J27	18
Cashiers Office	L26	2
Centre for Staff and Educational Development (CSED)	L26	2
Council House and Chamber	L26	2
Estates Building – Main Office	L22	25
Finance, Planning and Governance in Centrum Building	K-2	808
Human Resources	L26	2
IT and Computing Services (ITCS)	J24	12
INTO @ UEA	N32	801
Multifaith Centre	K25	15
Music Centre	J27	21
Print Services	J27	18
Registrar and Secretary's Office	L26	2
Research and Innovation Services (RIN)	L26	2
Sainsbury Centre for Visual Arts (SCVA) 	I18	7
Student Support Centre	J27	19
The Lodge	M25	1
Visitors' Reception	L26	2
Vice-Chancellor's Office	L26	2

Residences	Grid Ref.	Building No.
Ash – University Village	T20	122
Barton House	O33	134
Beech – University Village	U20	118
Britten House	L32	132
Browne House	M34	127
Central Building	P33	136
Colman House (Block F)	K34	125
Colman House (Block G)	K32	126
Constable Terrace	J18	107
Crome Court	L34	133
Elm – University Village	U22	114
Hawthorne – University Village	U18	109
Hickling House	O33	135
Kett House	M34	128
Larch – University Village	T21	121
Nelson Court and Broadview Lodge Guest Suite 	K30	103
Norfolk Terrace	I21	106
Oak – University Village	U20	123

Residences (continued)	Grid Ref.	Building No.
Orwell Close	L34	101
Paston House	M31	130
Pine – University Village	V18	111
Suffolk Terrace	I25	105
Suffolk Walk	I26	104
Willow – University Village	V18	110
Wolfson Close	K34	102
Victory House	M33	129
Village Close (Block E) 9-12	V21	112
Village Close (Block D) 13-24	V21	113
Village Close (Block F) 5-8	V21	115
Village Close (Block G) 2-4	V21	116
Village Courtyard A	U21	120
Village Courtyard B	U22	119
Yew – University Village	U21	117

Amenity Services	Grid Ref.	Building No.
Barclays Bank	J26	18
Book Shop – Waterstones	K26	18
Broadview Lodge Accommodation 	K29	103
Coffee Shop – Bio Café 	J20	47
Coffee Shop – Café 57 	K17	57
Coffee Shop – Ziggy's 	J27	18
DEV Farm	H34	36
Dr.Bike Repair Centre 	L29	39
Laundrette – University Village 	U21	116
Laundrette – Health and Community Centre 	N33	49
Laundrette – The Street 	J27	18
Laundrette – Central Building 	P33	136
Library 	J26	14
Post Room 	L25	3
Mustard Café in The Enterprise Centre 	Q24	58
Restaurants – Zest, Blend and VISTA 	K25	16
Restaurants – INTO @ UEA 	N32	801
Restaurants – Sainsbury Centre for Visual Art 	I18	7
Sports Facilities – Sportspark 	O26	33
Sports Facilities – Pavilion	J3	35
Sports Facilities – Playing Fields	J3	35
Supermarket – Union Food Outlet (UFO) and Post Office	J27	19
Union House – Union Pub, Unio, Hive Bar & Lower Common Room (LCR)	K26	17

Health, Welfare and Safety	Grid Ref.	Building No.
Student Support Centre	J27	19
<b>Health and Community Centre</b>	N33-34	49
Doctors 	N33-34	49
Dentist 	N33-34	49
Childrens Nursery	N33-34	49
Pharmacy – Boots Chemist 	N33-34	49
Occupational Health 	N33-34	49
University Radiation Protection Office (URPO)	J21	5
University Safety Services (USS)	J21	5